

NUMBER

DHBR 20047

DATE

6 June 1942

TAKEN BY:

NAS Dutch Herber

LOCATION:


SUBJECT:

Bombproof Smith, CRM was the sole survivor of a 20 mm gun crew of 5 men killed during Jap air attack of June 3-4, 1942 on Dutch Harbor, Alaska.

RELEASED FOR PUBLICATION:

DATE:

ISSUED TO:



NAVY 10

1150

80-9-215486 1120

NAVIER-122

DATE

3 June 1942

NUMBER

DHBR 20032

TAKEN BY:

NAS Dutch Harbor

LOCATION:

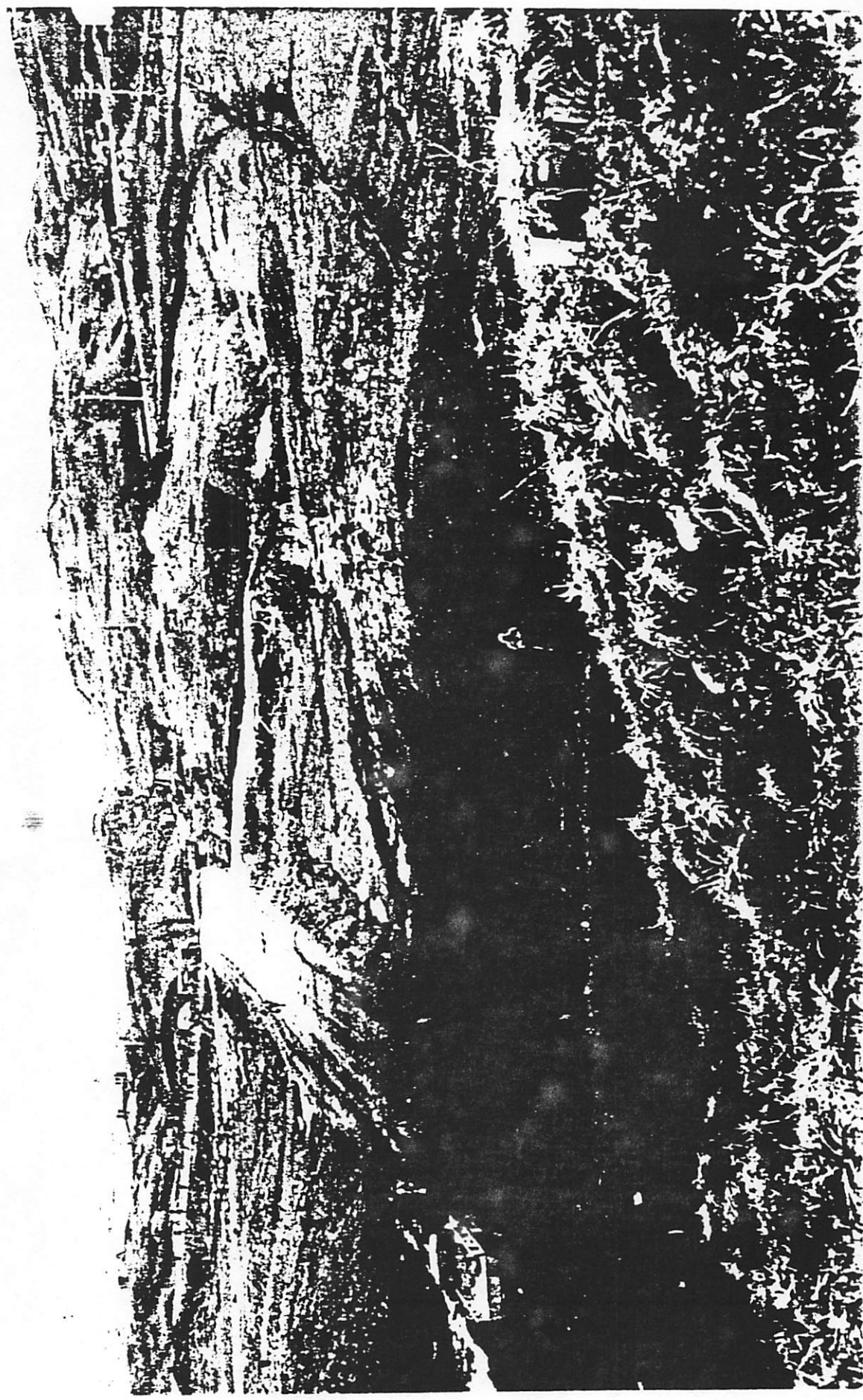
SUBJECT:

Bomb crater approximately 200 Yds. east of Ft. Near Dutch Harbor, Alaska.

RELEASED FOR PUBLICATION:

DATE:

ISSUED TO:



215410

NUMBER

DHRR 20029

DATE

3 June 1942

TAKEN BY:

NAS Dutch Harbor

LOCATION:

SUBJECT:

Fires at Fort Mears immediately following Japanese bombing attack on Dutch Harbor, Alaska.

Taken from water tower.


RELEASED FOR PUBLICATION:

DATE:

ISSUED TO:

NAVAER-122

YO-9-212410
USN 215475



0001
215474

NUMBER
DHBR 20074

DATE

4 June 1942

TAKEN BY:

NAS Dutch Harbor

LOCATION:


SUBJECT:

SS NORTHWESTERN burning after
being hit by a bomb during Jap
attack on Dutch Harbor, Alaska.


RELEASED FOR PUBLICATION:

DATE:

ISSUED TO:



80-9-215471 NEG



NUMBER 215471 DATE 4 June 1942

DHBR 20073
TAKEN BY:

NAS Dutch Harbor

LOCATION:

SUBJECT:

SS NORTHWESTERN burning after being hit by a bomb during Jap attack on Dutch Harbor, Alaska.

RELEASED FOR PUBLICATION:

DATE:

ISSUED TO:

001
215474

W. C. H. H. E. G.

NUMBER
DHBR 20074

DATE

4 June 1942

TAKEN BY:

NAS Dutch Harbor

LOCATION:


SUBJECT:

SS NORTHWESTERN burning after
being hit by a bomb during Jap
attack on Dutch Harbor, Alaska.

RELEASED FOR PUBLICATION:

DATE:

ISSUED TO:



U.S. NAVY NO.

COPY NEG

80-9
466035

N. ACC. 152

NAVAER

NUMBER

DATE

822 AN-50252

June 1955

TAKEN BY:

LOCATION:

SUBJECT:

USN-130055

June 1955

AERIAL ORBITAL PHOTO OF
DUTCH HARBOR, ALASKA.


OFFICIAL U.S. NAVY PHOTO,
RELEASED BY DEPT. OF
DEFENSE.

RELEASED FOR PUBLICATION:

RELEASED

DATE:

ISSUED TO:



NAVAER-452A

NUMBER DATE
FAW-4-1642 28 May 1942

TAKEN BY:

FAW-4

LOCATION:

SUBJECT:

Dutch Harbor, Unalaska Is.
Aleutians.

RELEASED FOR PUBLICATION:

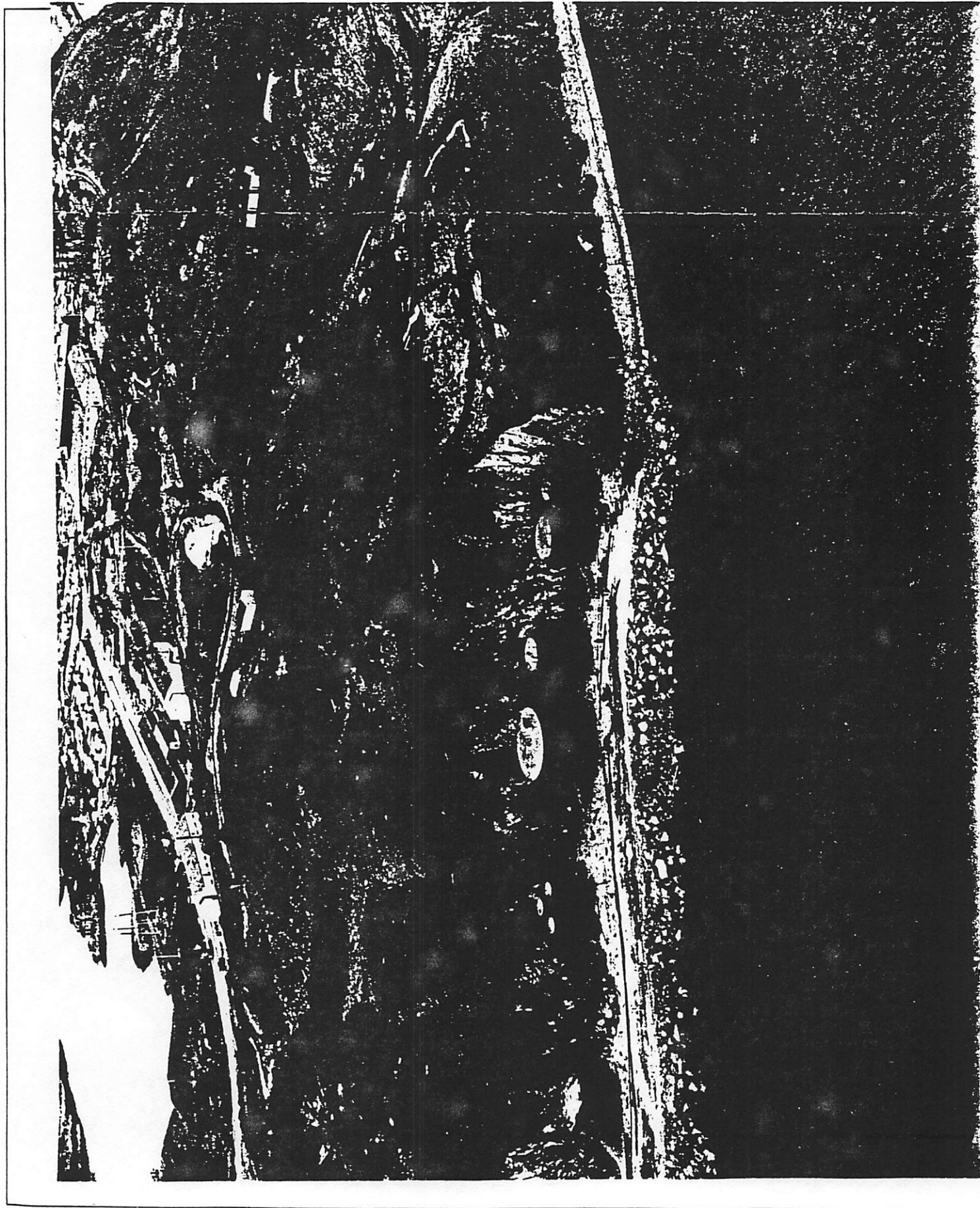
DATE:

ISSUED TO:

(e)

296344

NAVAER-463



80-G-242338

NUMBER
ALAM 3239

DATE
Rec'd
4 Sept. 1944

TAKEN BY:

NAS Alameda

LOCATION:


SUBJECT:

Dutch Harbor & Unalaska,
Aleutian Islands, about 1934.
Aerial oblique.

RELEASED FOR PUBLICATION:

DATE:

ISSUED TO:



80-9-242334

NAVAER-452

NUMBER

ALAM 3235

DATE

Rec'd
4 Sept. 1944

TAKEN BY:

NAS Alameda

LOCATION:


SUBJECT:

Unalaska, Aleutian Islands
about 1934, Low aerial
oblique.

RELEASED FOR PUBLICATION:

DATE:

ISSUED TO:



14-00000

NUMBER

DHBR 20010

DATE

8 June 1942

TAKEN BY:

NAS Dutch Harbor

LOCATION:


SUBJECT:

Some of NAS Dutch Harbor personnel at command hut. Group in front of command hut.

RELEASED FOR PUBLICATION:

DATE:

ISSUED TO:



215442

NUMBER

DHBR 5054

DATE

27 June 1942

TAKEN BY:

NAS Dutch Harbor

LOCATION:


SUBJECT:

NAS Dutch Harbor, Alaska.

RELEASED FOR PUBLICATION:

DATE:

ISSUED TO:



NEG

80-G-215439

NUMBER

DATE

DHBR 20033

3 June 1942

TAKEN BY:

NAS Dutch Harbor

LOCATION:


SUBJECT:

Fires at Fort Mears immediately following Japanese bombing attack on Dutch Harbor, Alaska.

RELEASED FOR PUBLICATION:

DATE:

ISSUED TO:



80-G-215435-NEP

DATE

NUMBER

3 June 1942

DHBR 20028

TAKEN BY:

NAS Dutch Harbor

LOCATION:

SUBJECT:


Fires at Fort Mears immediately following Japanese bombing attack on Dutch Harbor, Alaska.

Looking west officers mess in foreground.

RELEASED FOR PUBLICATION:

DATE:

ISSUED TO:



215411

470

NUMBER

DATE

DHBR 1289

16 June 1943

TAKEN BY

NAS Dutch Harbor

LOCATION:

SUBJECT:


Amouillage at NAS Dutch Harbor,

FT. Mears

RELEASED FOR PUBLICATION:

DATE:

ISSUED TO:



DHBR

NEO 809215403

NUMBER DHBR 1269 DATE 27 June 1942

TAKEN BY:

LOCATION: NAS Dutch Harbor

SUBJECT:


Damage at NAS Dutch Harbor, caused by Jap bombing June 3-4, 1942.

SS NORTHWESTERN.

RELEASED FOR PUBLICATION:

DATE:

ISSUED TO:



DHBR 1269

NEF 80-9-215500

DATE

NUMBER

DHBR -T-7052 6 June 1942

TAKEN BY:

NAS Dutch Harbor

LOCATION:

SUBJECT:

Bombproof Smith's CRM was the ship survivor of a 20 mm gun crew of 5 men killed during the air attack of June 3-4, 1942 on Dutch Harbor, Alaska.

Heavy smoke from Jap bomb hit on end of dock at Dutch Harbor, Alaska.

RELEASED FOR PUBLICATION:

NO OBJECTION TO PUBLICATION
PICTURE SECTION
NAVY DEPARTMENT
JAN 25 1945
AUTHORITY #3

DATE:

ISSUED TO:



80-9-315397

NUMBER
DHBR -T-7049

DATE

4 June 1942

TAKEN BY:

LOCATION:
NAS Dutch Harbor


SUBJECT:

SS NORTHWESTERN burning after being hit by a bomb during Jap attack on Dutch Harbor, Alaska.
Ship and oil tanks afire.

RELEASED FOR PUBLICATION:

DATE:

ISSUED TO:



NUMBER

DATE

DHBR -T-7050-4 June 1942

TAKEN BY:

NAS Dutch Harbor

LOCATION:

SUBJECT:


US NORTHWESTERN burning after being hit by a bomb during Jap attack on Dutch Harbor, Alaska.

RELEASED FOR PUBLICATION:

DATE:


ISSUED TO:

80-9-215348



NAVATER-DE

80-6-215342



-116

DATE

21 Nov. 1942

NUMBER

DHBR 5259

TAKEN BY:

NAS Dutch Harbor

LOCATION:

SUBJECT:

A B-25 damaged by storm at
NAS Dutch Harbor, Alaska

RELEASED FOR PUBLICATION

CONFIDENTIAL

DATE:

ISSUED TO:

80-4-215108

NUMBER

2-7

DEPR-T #5096 3 Aug. 1942

TAKEN BY

NAE Dutch Harbor

LOCATION:


SUBJECT:

Barbwire entanglement cement pill box in foreground. Guncrew on top of hill (near Ft. Mears) Dutch Harbor, Alaska.

RELEASED FOR PUBLICATION

DATE:

ISSUED TO:



DHRD-5080 1 Aug. 1942

REF ID: A66000

NAS Dutch Harbor

Location:

SUBJECT:

Camouflaged oil tanks at Dutch Harbor, Alaska.


Remains of tanks damaged by bombs and resulting fire (foreground) Tank Farm Dock, Dutch Harbor, Alaska.

RELEASED FOR PUBLICATION

DATE:

ISSUED TO:

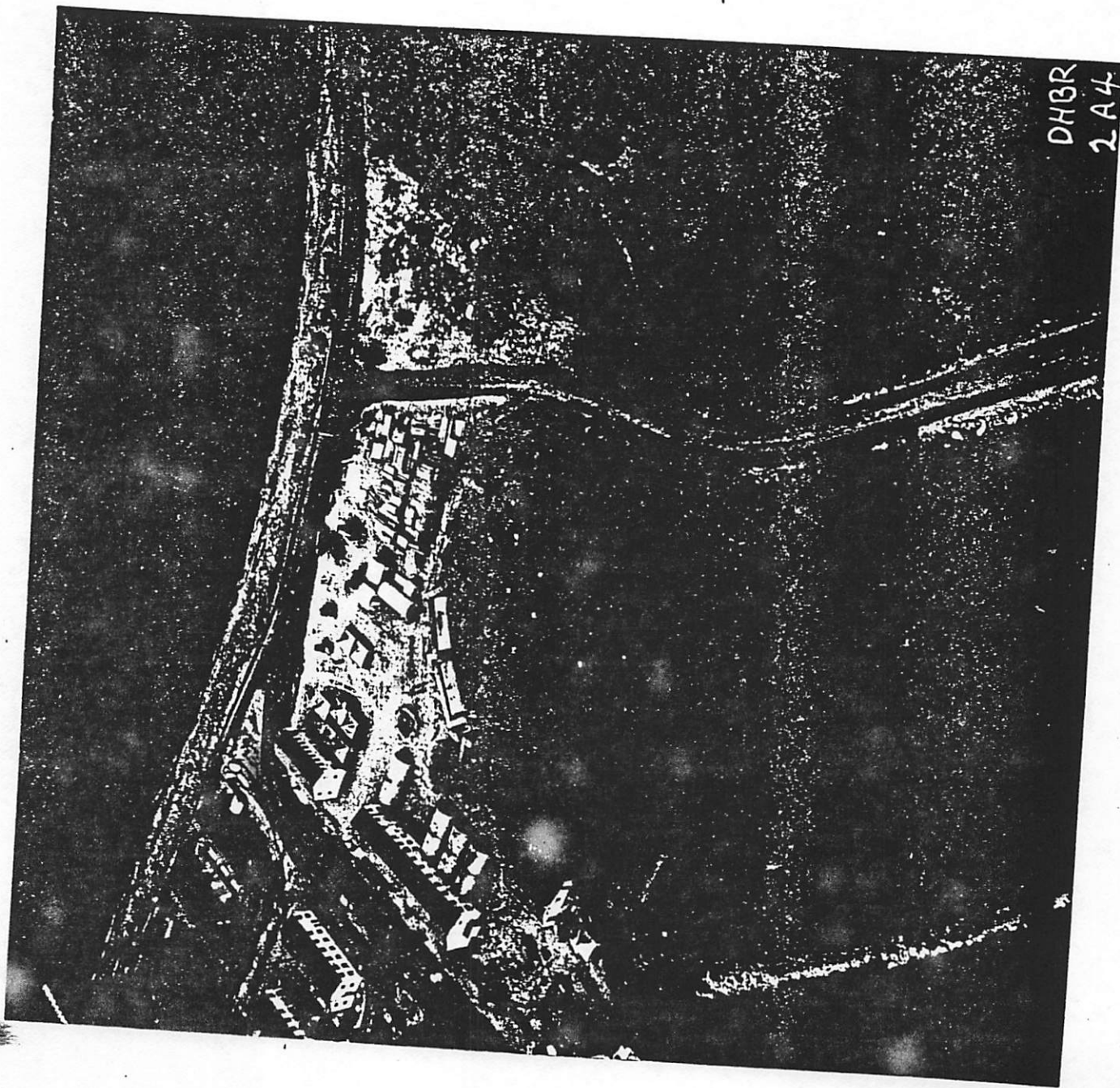
RETURN TO: PHOTOGRAPHIC LIBRARY, BUREAU OF AERONAUTICS



NOTES

U.S. GOVERNMENT PRINTING OFFICE: 1942

80-G-206239



NUMBER

DHBR-2A4

DATE

6 Jun '42

TAKEN BY:

NAS DUTCH HARBOR

LOCATION:

SUBJECT:

Bomb craters near road to Fort Mears at NAS Dutch Harbor, Alaska.

RELEASED FOR PUBLICATION:

DATE:

ISSUED TO:

206222 NEG

NUMBER DATE
 DHER-T-20055 10 July 1942
 TAKEN BY:
 NAS Dutch Harbor
 LOCATION:

SUBJECT:
 Damaged Jap Zero fighter
 plane found near Broad Bay,
 Akutan Island, Alaska.

FOR PROTECTION TO PUBLICATION ON
 RECORDS OF MILITARY SECURITY


18 OCT 1968

OFFICE
 DEPARTMENT

RELEASED FOR PUBLICATION:

DATE:

ISSUED TO:



NAVAER-1

80-5-206221 NEG

NUMBER
PHBR-T-20054

DATE

10 July 1942

TAKEN BY:

NAS Dutch Harbor


LOCATION:

SUBJECT:

Damaged Jap Zero fighter plane found near Broad Bay, Akutan Island, Alaska.


RELEASED FOR PUBLICATION:

NO OBJECTION TO PUBLICATION
PICTURES BY
OFFICE OF NAVAL PHOTOGRAPHY
DATE: **JAN 25 1945**
ISSUED TO: **AUTHORITY #8**



NAVAIR-455

80-G-206220 NEG



NUMBER

DHBR-T-20053

DATE

10 JULY 1942

TAKEN BY:

NAS Dutch Harbor

LOCATION:

SUBJECT:

Damaged Jap Zero fighter plane found near Broad Bay, Akutan Island, Alaska.

RELEASED FOR PUBLICATION:


DATE:

ISSUED TO:

NAVAPR-452

80-6-206219 NEG

NUMBER	DATE
100-1-100052	10 July 1942
TAKEN BY:	
NAS Dutch Harbor	
LOCATION:	
SUBJECT:	
Damaged Jap Zero fighter plane found near Broad Bay, Akutan Island, Alaska.	
RELEASED FOR PUBLICATION: <i>Publications Security</i>	
DATE:	ISSUED TO:



NAVAER-

80-G-206218 NEG

NUMBER: PHBR-T-20061 DATE: 10 July 1942

TAKEN BY:

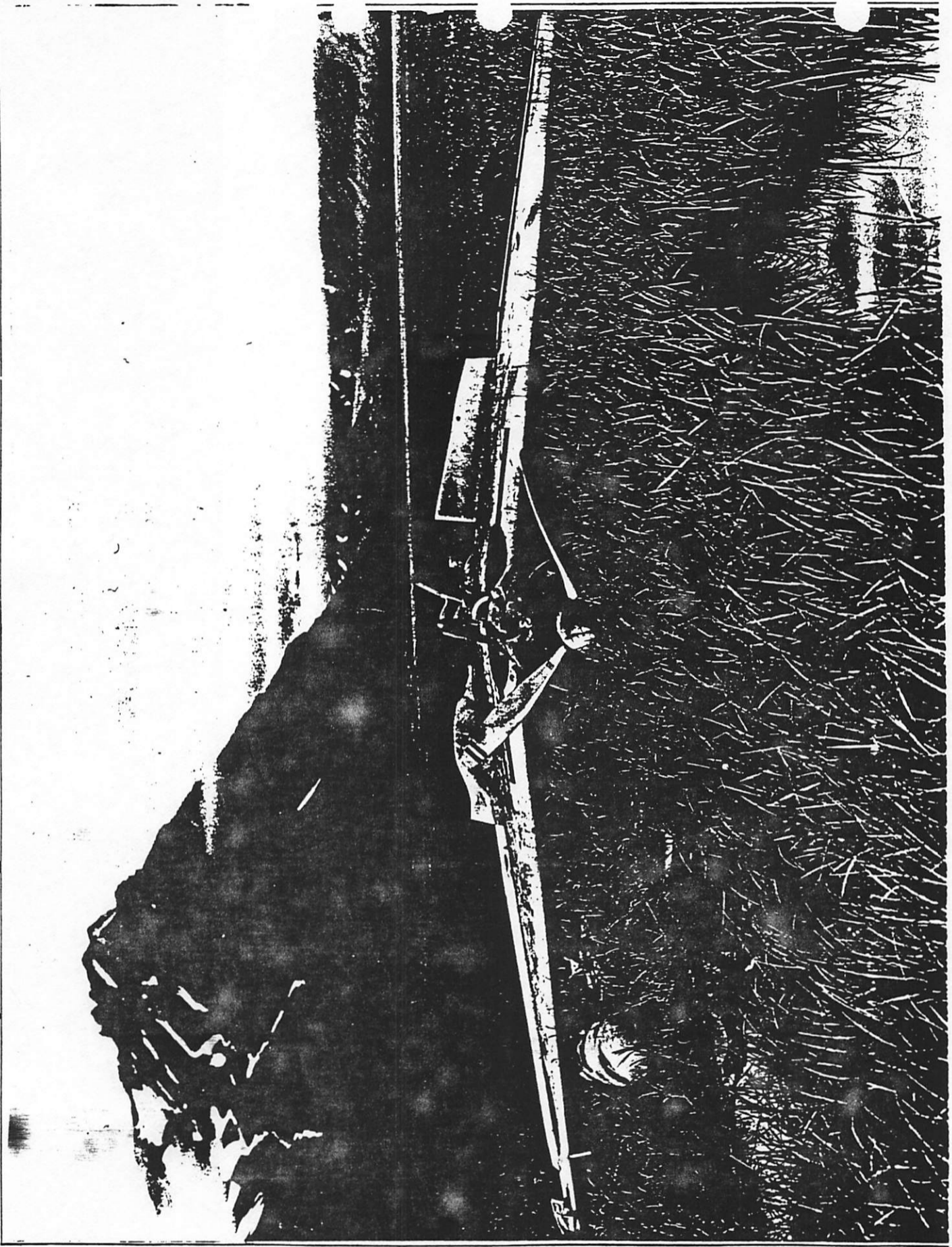
LOCATION: NAS Dutch Harbor

SUBJECT: Damaged Jap Zero fighter plane found near Broad Bay, Akutan Island, Alaska.

RELEASED FOR PUBLICATION: *Releaved*

DATE: 5/21/78

ISSUED TO:



NAVAIR-16

80-G-206216 NEG

NUMBER	DATE
DHPR-1-206216	17 July 1942


TAKEN BY:
 NAS Dutch Harbor
 LOCATION:


SUBJECT:
 Hoisting damaged Japanese
 plane on dock at NAS Dutch
 Harbor, Alaska.

Redmond 4/2/64

RELEASED FOR PUBLICATION:

DATE:
 ISSUED TO:





80-G-206215 NEG

DATE

17 July 1942

NUMBER

DHER-T-20068

TAKEN BY:

NAS Dutch Harbor

LOCATION:


SUBJECT: Hoisting damaged Japanese plane on dock at NAS Dutch Harbor, Alaska.

RELEASED FOR PUBLICATION:


(Gen) P.A. Carlisle
Chump
12.18.74

DATE:

ISSUED TO:



80-G-206214 NEG



NUMBER

DHBR-T-20067

DATE

17 July 1942

TAKEN BY:

NAS Dutch Harbor

LOCATION:

SUBJECT:

Hoisting damaged Japanese plane on dock at NAS Dutch Harbor, Alaska.

Ed


RELEASED FOR PUBLICATION:

NO OBJECTION
 TO PUBLICATION
 PICTORIAL
 OFFICE
 NAVY
 JAN 25 1945
 AUTHORITY #3

DATE:

ISSUED TO:

80-G-206213 NEG



DATE

17 July 1942

NUMBER

DHBR-T-20066

TAKEN BY:

NAS Dutch Harbor

LOCATION:

SUBJECT:

Hoisting damaged Japanese plane on dock at NAS Dutch Harbor, Alaska.

RELEASED FOR PUBLICATION:


(for) R.A. Carlisle
Champs

12.13.74

DATE:

ISSUED TO:

80-4-206192, NEG



DATE

4 June 1942

NUMBER

DHBR 7051

TAKEN BY:

NAS Dutch Harbor

LOCATION:

SUBJECT:

Bomb hit on USS NORTHWESTERN (YP 285) at NAS Dutch Harbor, Alaska.

RELEASED FOR PUBLICATION:

CONFIDENTIAL

DATE:

ISSUED TO:

206183 NEG

NUMBER

DHER-T-5058

DATE

11 July 1942

TAKEN BY:

NAS Dutch Harbor

LOCATION:


SUBJECT:

Exterior of bombproof surgical room at NAS Dutch Harbor, Alaska.

RELEASED FOR PUBLICATION:

DATE:

ISSUED TO:



206182 NEG

NAVAER-153

NUMBER	DATE
DHBR 5027	23 March 1942

TAKEN BY:

NAS Dutch Harbor

LOCATION:

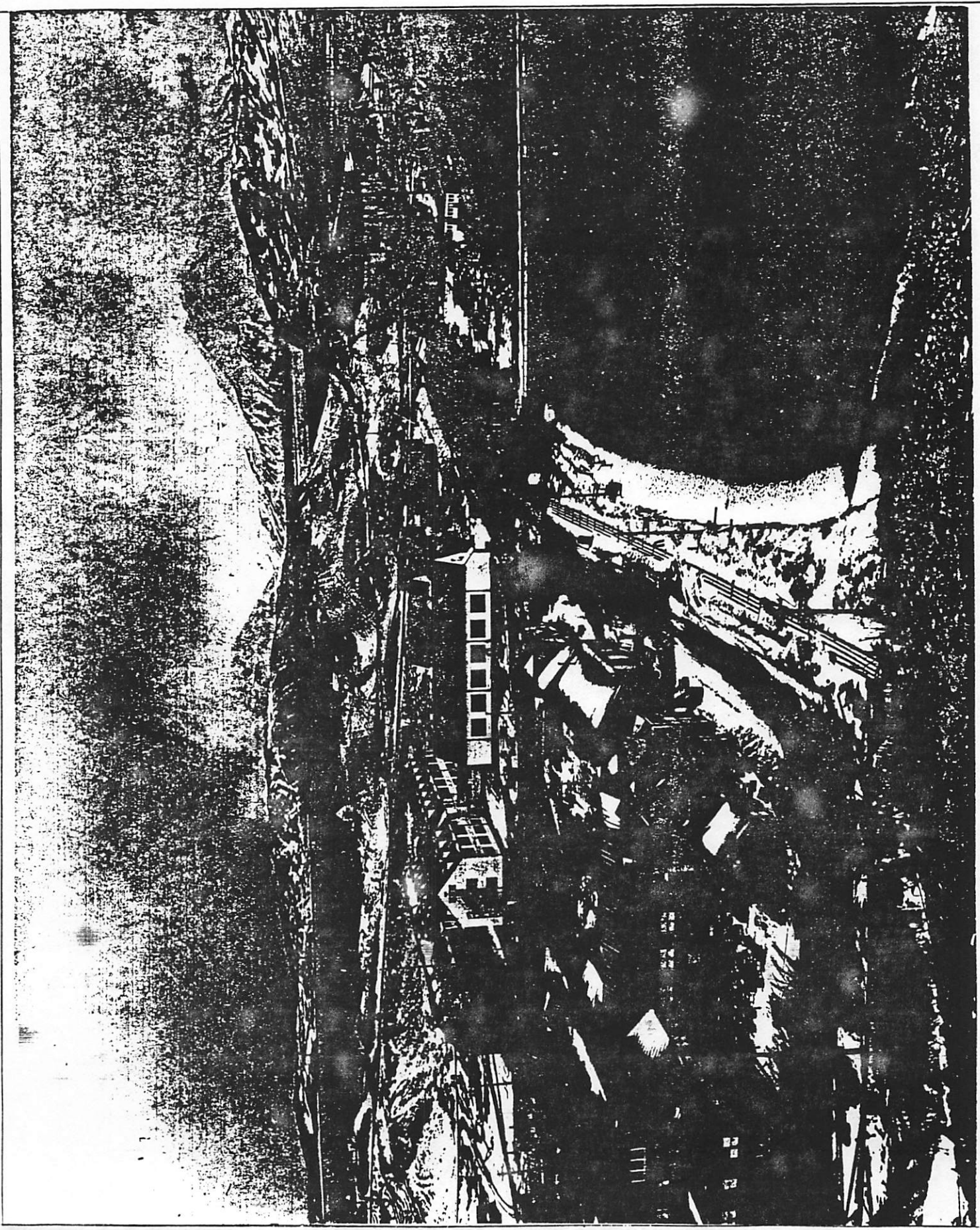
SUBJECT:

Panoramic view NAS Ad.
 Building to USS NORTHWESTERN
 (YP 285) at NAS Dutch Harbor,
 Alaska.

RELEASED FOR PUBLICATION:

DATE:

ISSUED TO:



NUMBER

DATE

14 MAY 1954

TAKEN BY:

100-100000

LOCATION:

SUBJECT:

UNALASKA BAY, ALASKA


UNALASKA BAY,
ALASKA

RELEASED FOR PUBLICATION:

OFFICIAL U. S. NAVY
PHOTOGRAPH
NOT FOR PUBLICATION
UNLESS OFFICIALLY RELEASED

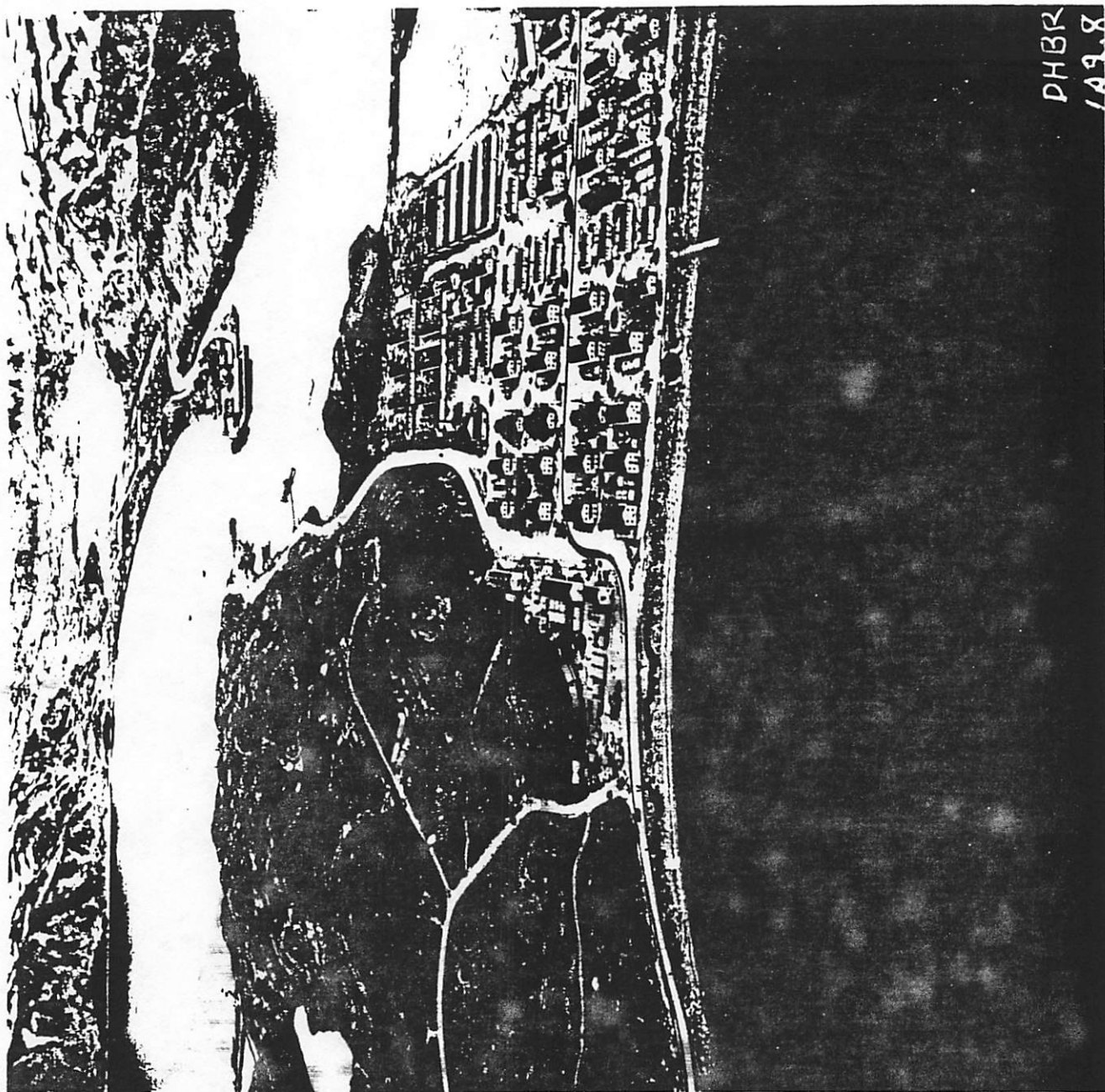
DATE:

ISSUED TO:



100-100000

1111 80-9-70493 NEU



PHBR
1A9.8

NUMBER

DATE

TAKEN BY:

LOCATION:

SUBJECT:

OFFICIAL U. S. AIR FORCE
 PHOTOGRAPH
 NOT FOR PUBLICATION
 UNLESS OFFICIALLY RELEASED

RELEASED FOR PUBLICATION:

DATE:

ISSUED TO:

70112 70112 NEG



DHBR
1677

NUMBER _____ DATE _____

TAKEN BY: _____

LOCATION: _____

SUBJECT: _____

OFFICIAL U. S. NAVY
PHOTOGRAPH
NOT FOR PUBLICATION
UNLESS OFFICIALLY RELEASED.

RELEASED FOR PUBLICATION: _____

DATE: _____

ISSUED TO: _____

67859 NEP

1 11 1942

NUMBER
 DHR. 1236
 DHER-1A 12
 TAKEN BY:

DATE

10 May 1942

NAS Dutch Harbor Alaska
 LOCATION:

SUBJECT:

Aerial of SS NORTHWESTERN
 and Siems-Drake warehouse
 group before the Japanese
 raid of June 5, 1942, on Dutch
 Harbor.
 Looking northwest.

Corner of Navy mess hall
 and galley in lower left
 corner. Oil storage tanks
 left center, power house
 top center.

RELEASED FOR PUBLICATION:




DATE: DEC 16 1959

ISSUED TO:
 U.S. NAVAL PHOTOGRAPHIC CENTER

UNCLASSIFIED

DOWNGRADED TO:
 AUTHORITY: CHINFO LTR 01-250
 SER 63 OF 8 JAN 1957

[Signature]
 USN



DHBR 1076

21 Oct. 1942

OK

[REDACTED]

NAS Dutch Harbor, Alaska.
Sheep Ranch in center
foreground, Ft. Mears,
with Hog Island and Broad
Bay in the background.
Looking WNW. Approx. Alt.
1000 ft.; F.L. 8.25.


OCT 26 1953

RECEIVED
COMMUNICATIONS SECTION
OCT 26 1953

W. B. Bacon
_____, USN
COMMANDING OFFICER

NEW

010306



DHBR
1076

DHBR 1069 21 Oct. 1942

FILED NAVY DEPT UNDER ORIGINAL NO ABOVE

~~CONFIDENTIAL~~ *ok*


NAS Dutch Harbor, Alaska, Unalaska Bay in foreground. Ft, Mears on right. Revetment on left. Dutch Harbor and anchorage dispersion of ships and Summer Bay in background. Approx. Alt. 2500 ft. F.L. 8.25".

OCT 26 1959

RECEIVED

NOV 1 1957

MR Bacon
OFFICER




DHBR 1069

80-9 - 31694

NEU

80-17-24001



NAS Dutch Harbor, Alaska.

OFFICIAL U. S. NAVY.
 PHOTOGRAPH
 NOT FOR PUBLICATION
 UNLESS OFFICIALLY RELEASED

N A S DUTCH HARBOR

ROCKY POINT TANK FARM - STORAGE FOR DIESEL OIL & MOTOR GASOLINE - BOMBED JUNE 4, 1942

DHBR 5121 23 Aug. 1942

EXEMPT UNDER
TITLE 10 ABOVE

~~CONFIDENTIAL~~

NAS Dutch Harbor, Alaska.

Panorama (1 of 3) of Ramp
and Revetments. Mt. Bally-
hoo in background. Looking
Northwest.

JUN 1 1 1960

NAVY AERIAL PHOTOGRAPHIC CENTER

UNCLASSIFIED

EXEMPT TO:

NAVY AIR CHIEF OF STAFF

CHINFO LTR 01-250

SER 63 OF 8 JAN 1 1957

MR Bacon
COMMANDING OFFICER



809- 22521

DHBR 1076 21 Oct. 1942

OK

NAS Dutch Harbor, Alaska.
Sheep Ranch in center
foreground, Ft. Mears,
with Hog Island and Broad
Bay in the background.
Looking WNW. Approx. Alt.
1000 ft.; F.L. 8.25.

OCT 26 1959

UNCLASSIFIED

DATE OF REVIEW: 10/27/2007

MR Bacon

USN
COMMANDING OFFICER



DHBR
1076

NE 6

01030

61859 HEB

NUMBER
 DMR. 1236
 DHER-1A 12

DATE
 10 May 1942

TAKEN BY:

NAS Dutch Harbor Alaska

LOCATION:

SUBJECT:

Aerial of SS NORTHWESTERN and Sians-Drake warehouse group before the Japanese raid of June 5, 1942, on Dutch Harbor. Looking northwest.

Corner of Navy mess hall and galley in lower left corner. Oil storage tanks left center, power house top center.

RELEASED FOR PUBLICATION:

[REDACTED]

DATE: DEC 16 1959


ISSUED TO:
 U.S. NAVAL PHOTOGRAPHIC CENTER

DOWNGRADED TO: **UNCLASSIFIED**

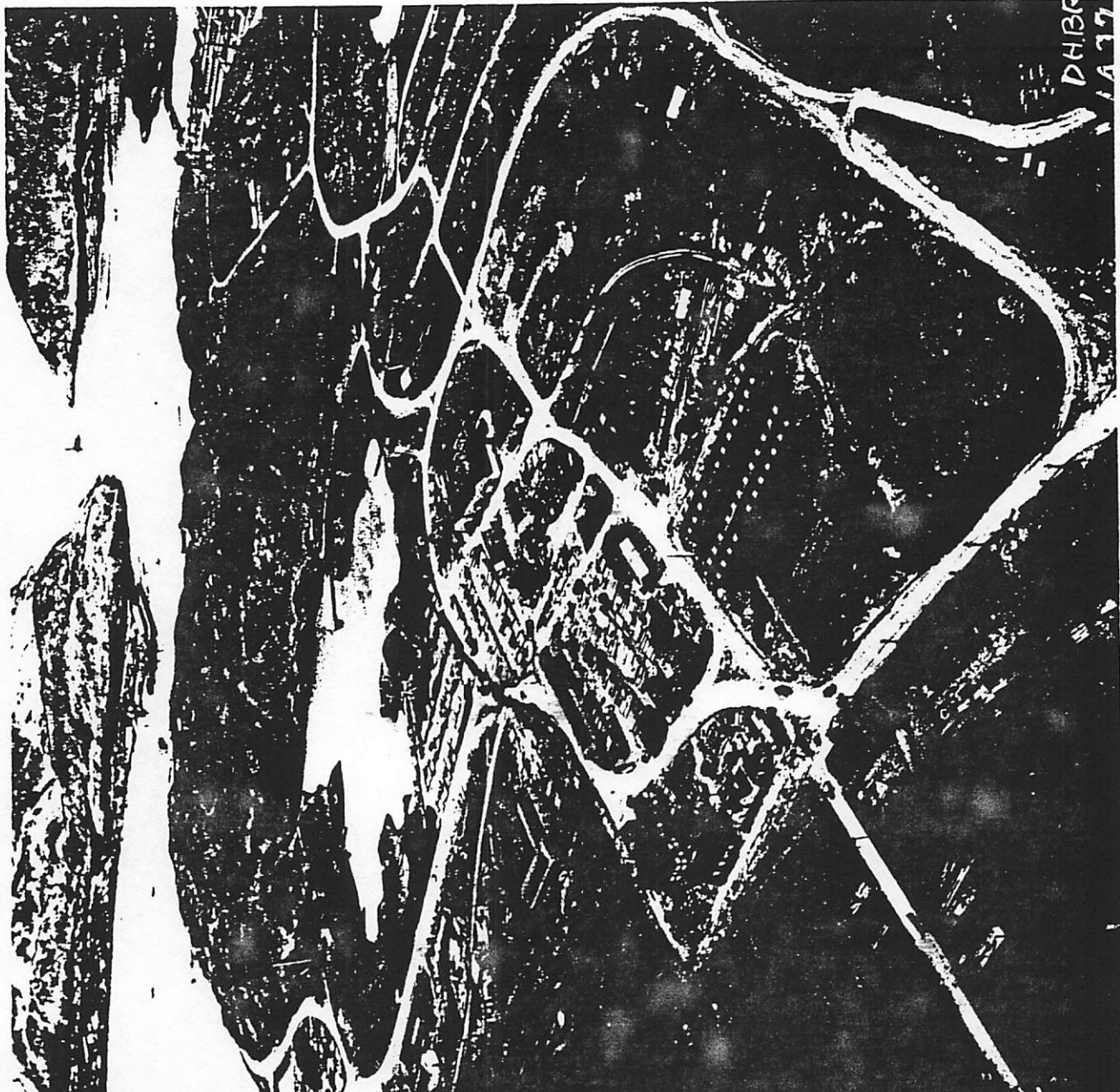
AUTHORITY: CHINFO LTR OI-250
 SER 63 OF 8 JAN 1957

[Signature]

U.S. NAVAL PHOTOGRAPHIC CENTER



70112 70112 NEG



DHBR
1A 37

NUMBER

DATE

TAKEN BY:

LOCATION:

SUBJECT:

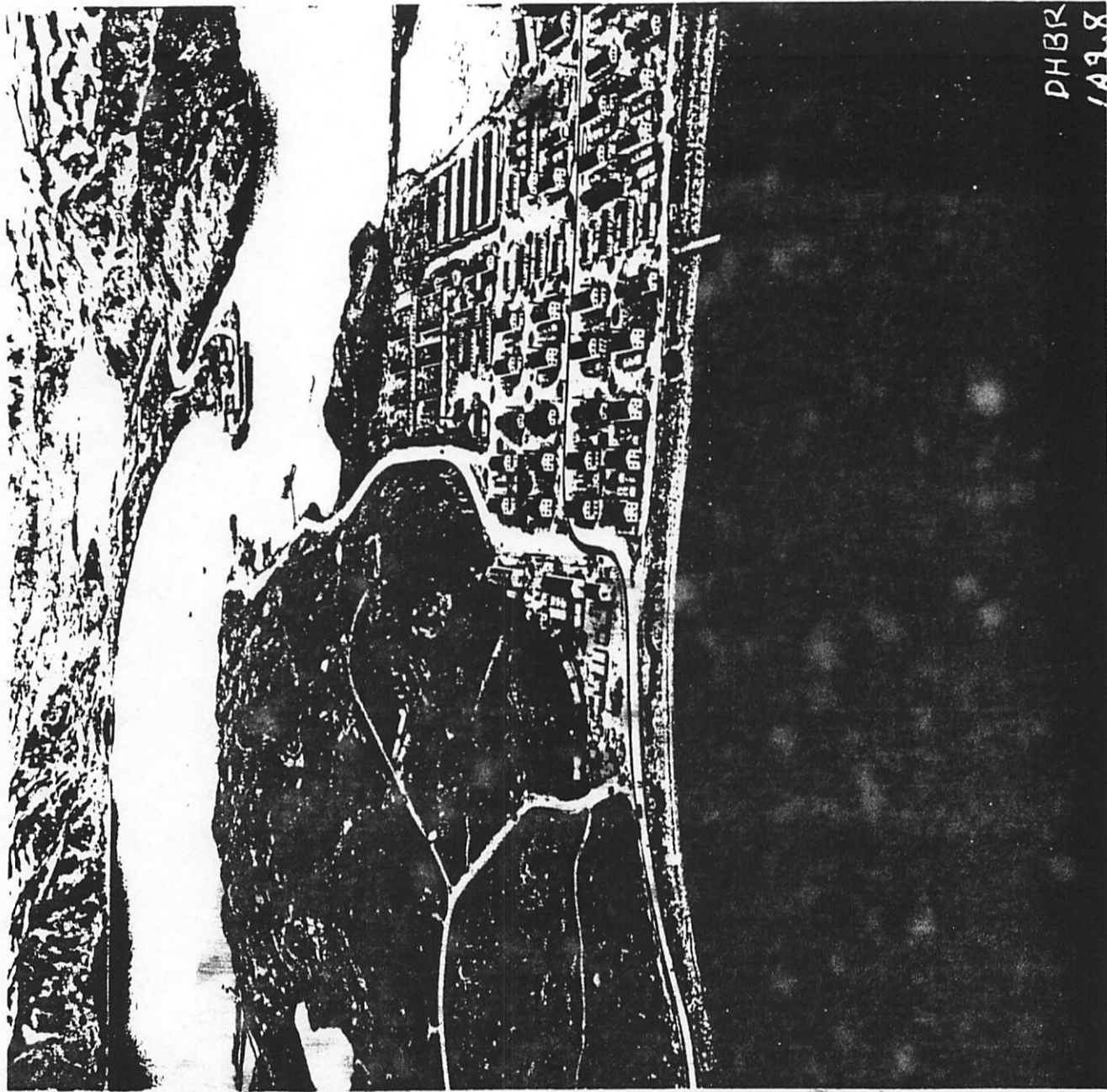
OFFICIAL U. S. NAVY
 PHOTOGRAPH
 NOT FOR PUBLICATION
 UNLESS OFFICIALLY RELEASED

RELEASED FOR PUBLICATION:

DATE:

ISSUED TO:

REF: 80-9-70493 NEU



PHBR
1A9.8

NUMBER

DATE

TAKEN BY:

LOCATION:

SUBJECT:

OFFICIAL U.S. AIR FORCE
 PHOTOGRAPH
 NOT FOR PUBLICATION
 UNLESS OFFICIALLY AUTHORIZED

RELEASED FOR PUBLICATION:

DATE:

ISSUED TO:

NUMBER

DATE

14 MAY 1953

TAKEN BY:

100-10000

LOCATION:

SUBJECT:

UNALASKA BAY, ALASKA


UNALASKA BAY,
ALASKA

RELEASED FOR PUBLICATION:

OFFICIAL U. S. NAVY
PHOTOGRAPH
NOT FOR PUBLICATION
UNLESS OFFICIALLY RELEASED

DATE:

ISSUED TO:



100-10000

206182 NEG

NAVAIR-153

NUMBER DATE
DHBR 5027 23 March 1942

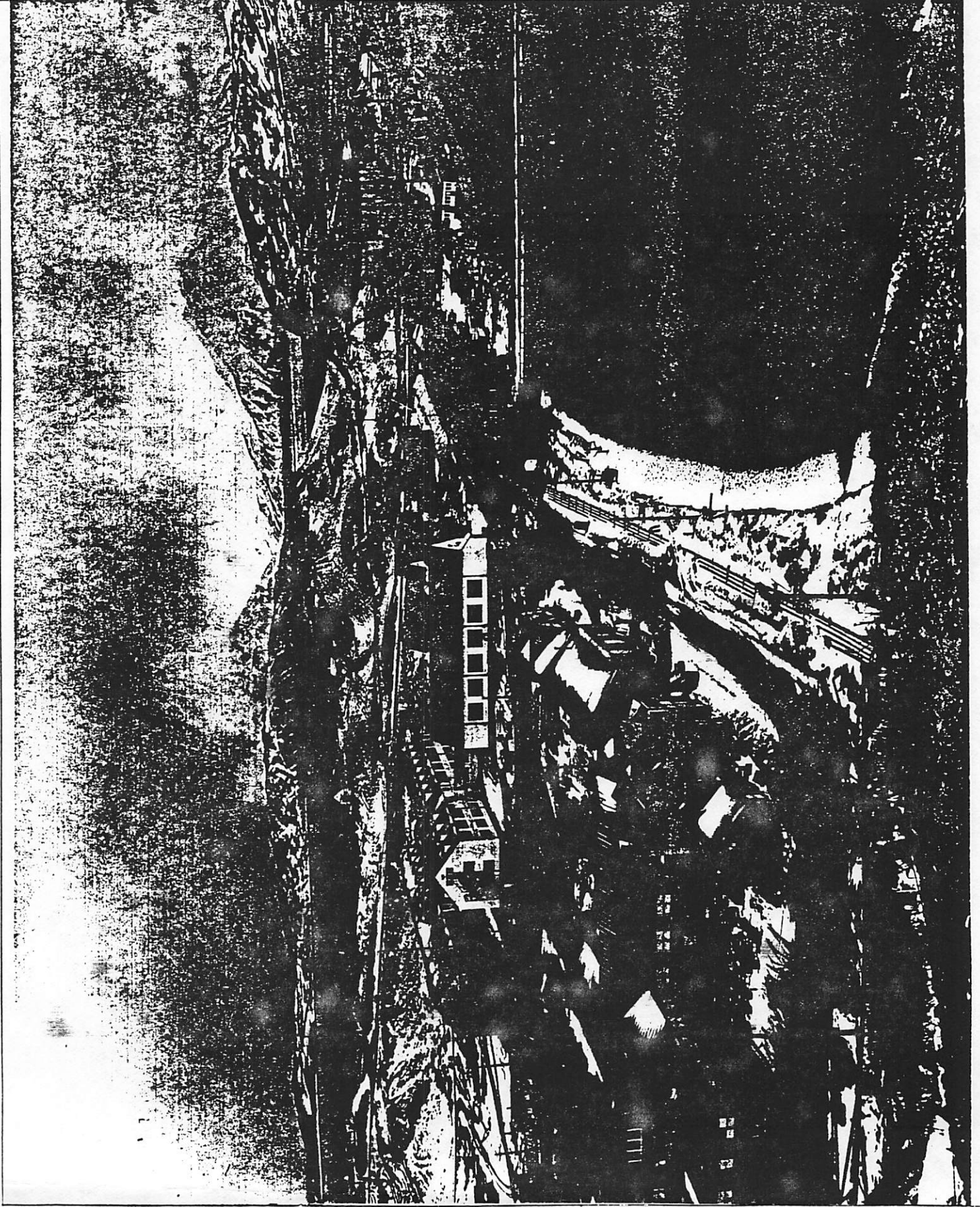
TAKEN BY:
LOCATION: NAS Dutch Harbor

SUBJECT:
Panoramic view NAS Ad.
Building to USS NORTHWESTERN
(YP 285) at NAS Dutch Harbor,
Alaska.

RELEASED FOR PUBLICATION:

DATE:

ISSUED TO:



206183 NEG

NUMBER

DATE

DHBR-T-5058

11 July 1942

TAKEN BY:

NAS Dutch Harbor

LOCATION:


SUBJECT:

Exterior of bombproof surgical room at NAS Dutch Harbor, Alaska.


RELEASED FOR PUBLICATION:

DATE:

ISSUED TO:



80-9-206192 NEG



NUMBER

DATE

DHBR 7061

4 June 1942

TAKEN BY:

NAS Dutch Harbor

LOCATION:

SUBJECT:

Bomb hit on USS NORTHWESTERN (YP 285) at NAS Dutch Harbor, Alaska.


RELEASED FOR PUBLICATION:

CONFIDENTIAL

DATE:

ISSUED TO:

80-G-206213 NEG



NUMBER | DATE
 DHBR-T-20066 | 17 July 1942

TAKEN BY:
 NAS Dutch Harbor
 LOCATION:

SUBJECT:
 Hoisting damaged Japanese
 plane on dock at NAS Dutch
 Harbor, Alaska.

RELEASED FOR PUBLICATION:
For R.A. Carlisle
Chumpo
 12.13.74

DATE:
 ISSUED TO:

80-G-206214 NEG

NUMBER

DHBR-T-20067

17 July 1942

TAKEN BY:

NAS Dutch Harbor

LOCATION:

SUBJECT:


Hoisting damaged Japanese plane on dock at NAS Dutch Harbor, Alaska.

RELEASED FOR PUBLICATION:


NO OBJECTION TO PUBLICATION
 OFFICE OF NAVAL AFFAIRS
 JAN 25 1945
 AUTHORITY #63

DATE:

ISSUED TO:



80-G-206215 NEG



DATE

DHBR-T-20068 | 17 July 1942

TAKEN BY:

NAS Dutch Harbor

LOCATION:

SUBJECT: Hoisting damaged Japanese plane on dock at NAS Dutch Harbor, Alaska.

RELEASED FOR PUBLICATION:

Genl R.A. Carlisle
Chmjd
12.13.74

DATE:

ISSUED TO:

NAVAIR-16

80-G-206216 NEG

NUMBER

~~DAIR-1-20688~~ 17 July 1942

DATE

TAKEN BY:

NAS Dutch Harbor

LOCATION:

SUBJECT:


Hoisting damaged Japanese plane on dock at NAS Dutch Harbor, Alaska.

Red 4/2/64

RELEASED FOR PUBLICATION:

DATE:

ISSUED TO:



NEP

80-G-215439

NUMBER

DHBR 20033

DATE

3 June 1942

TAKEN BY:

NAS Dutch Harbor

LOCATION:

SUBJECT:

Fires at Fort Mears immediately following Japanese bombing attack on Dutch Harbor, Alaska.

RELEASED FOR PUBLICATION:

DATE:

ISSUED TO:



215442

NUMBER

DHBR 5054

DATE

27 June 1942

TAKEN BY:

NAS Dutch Harbor

LOCATION:


SUBJECT:

NAS Dutch Harbor, Alaska.

RELEASED FOR PUBLICATION:

DATE:

ISSUED TO:



NAVAER-452

80-6-206219 NEG

NUMBER	DATE
NAVAER-452	10 July 1942

TAKEN BY:

NAS Dutch Harbor

LOCATION:


SUBJECT:
Damaged Jap Zero fighter
plane found near Broad Bay,
Akutan Island, Alaska.

RELEASED FOR PUBLICATION:

DATE: _____

ISSUED TO: _____

Approved for Release by NSA on 05-08-2014 pursuant to E.O. 13526



NAVAIR-17


80-5-206221 NEG

NUMBER PHBR-T-20054 DATE 10 July 1942

TAKEN BY:

LOCATION: NAS Dutch Harbor

SUBJECT: Damaged Jap Zero fighter plane found near Broad Bay, Akutan Island, Alaska.



RELEASED FOR PUBLICATION:

NO OBJECTION TO PUBLICATION
 PICTORIAL SECTION
 OFFICE OF NAVAL RECORDS
 JAN 25 1945

DATE _____ AUTHORITY #3

206222 NEG

NUMBER DATE
DHBR-T-20055 10 July 1942

TAKEN BY:
LOCATION: NAS Dutch Harbor

SUBJECT:
Damaged Jap Zero fighter plane found near Broad Bay, Akutan Island, Alaska.


FOR PROTECTION TO PUBLICATION ON
OFFICERS OF MILITARY SECURITY

18 OCT 1968

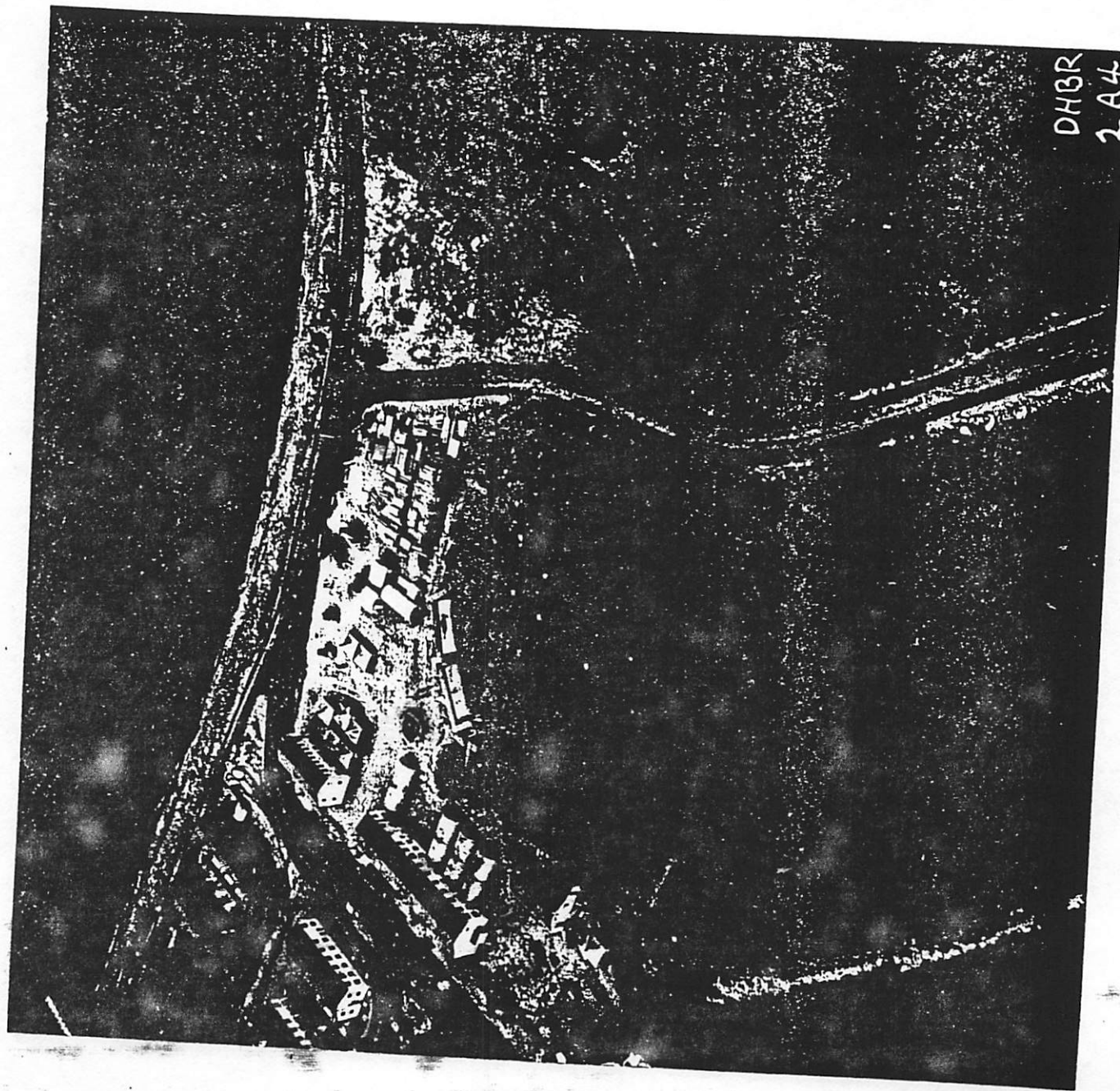
OFFICE
DEPARTMENT

RELEASED FOR PUBLICATION:

DATE:
ISSUED TO:



80-G-206239



NUMBER

DHBR-2A4

DATE

6 Jun '42

TAKEN BY:

NAS DUTCH HARBOR

LOCATION:

SUBJECT:

Bomb craters near road to Fort Mears at NAS Dutch Harbor, Alaska.

RELEASED FOR PUBLICATION:

DATE:

ISSUED TO:

DURETT 5080 | 1 Aug. 1942

TAKEN BY

NAS Dutch Harbor

LOCATION


SUBJECT:

Camouflaged oil tanks at Dutch Harbor, Alaska. Remains of tanks damaged by bombs and resulting fire (foreground) Tank Farm Dock, Dutch Harbor, Alaska.

RELEASED FOR PUBLICATION:

DATE:

ISSUED TO:



NOTES

RETURN TO: PHOTOGRAPHIC LIBRARY,
BUREAU OF AERONAUTICS

80-6-215342

DATE

21 Nov. 1942

NUMBER

DHBR 5259

TAKEN BY:

NAS Dutch Harbor

LOCATION:

SUBJECT:


A B-25 damaged by storm at
NAS Dutch Harbor, Alaska

RELEASED FOR PUBLICATION

CONFIDENTIAL

DATE:

ISSUED TO:



NUMBER

DATE

DHBR -T-7050

4 June 1942

TAKEN BY:

NAS Dutch Harbor

LOCATION:


SUBJECT:

US NORTHWESTERN burning after
being hit by a bomb during Jap
attack on Dutch Harbor, Alaska.

RELEASED FOR PUBLICATION:

DATE:

ISSUED TO:



80-9-215348

NAVIER-62

NEO 809215403

DATE

27 June 1942

NUMBER

DHBR 1269

TAKEN BY:

NAS Dutch Harbor

LOCATION:

SUBJECT:


Damage at NAS Dutch Harbor, caused by Jap bombing June 3-4, 1942.

SS NORTHWESTERN.

RELEASED FOR PUBLICATION:

DATE:

ISSUED TO:



DHBR 1269

215411

411



DHBR
215411

NUMBER

DHBR 1289

DATE

16 June 1942

TAKEN BY:

NAS Dutch Harbor

LOCATION:

SUBJECT:

Camouflage at NAS Dutch Harbor.

FT. Mears

RELEASED FOR PUBLICATION:

DATE:

ISSUED TO: